




Pitt County Area

Greenville Urban Area
Thoroughfare Street Inventory and Recommendations

Facility and Section	Thoroughfare Class	Owner/ Mtc.	Dist. In Miles	Existing Roadway and Right-of-Way							Recommended Improvement					
				Cross Section	Roadway Width (ft)	No. of Travel Lanes	Right-of-Way (ft)	Current Capacity	2002 Count	2025 Volume if No Impr.	Recom. Cross Section	Recom. Travel Lanes	Other Attributes	Ultimate Right-of-Way	Capacity	2025 Plan Volume
Ayden Golf Club Rd / SR 1723																
Old Tar Rd/SR 1700 - County Home Rd/SR 1725	Major	State	1.12	K	20	2	60	12,000	1,000	8,280	no change	2		no change	12,000	8,280
Bell Arthur Rd / SR 1206																
Stantonsburg Rd/SR 1200 - US 13/264A	Minor	State	4.90	K	18	2	60	12,000	1,600	2,400	no change	2		no change	12,000	2,400
Black Jack Simpson Rd /SR 1755																
NC-33 - West Village Line Simpson	Minor	State	4.55	K	18	2	60	12,000	3,600	5,000	no change	2		no change	12,000	5,000
East Simpson Town Line - Hudsons Crossroads Rd/SR 1772	Minor	State	4.55	K	18	2	60	12,000	3,600	5,000	no change	2		no change	12,000	5,000
County Home Road / SR 1725																
Worthington Rd/SR 1711 - South Oak Lane	Major	State	3.35	K	20	2	60	12,000	3,000	10,000	I-B	2		70	12,000	10,000
South Oak Lane - NC-102	Major	State	1.50	K	20	2	60	12,000	3,000	10,000	I-B	2		70	12,000	10,000
Ivy Rd / SR 2241																
Mobleys Bridge Rd/SR 1760 - Tucker Rd/SR 1759	Minor	State	0.77	K	20	2	60	12,000	2,500	8,000	no change	2		no change	12,000	8,000
Tucker Rd/SR 1759 - Portertown Rd/SR 1726	Minor	State	0.47	K	20	2	60	12,000	2,500	8,000	no change	2		no change	12,000	8,000
Portertown Rd/SR 1726 - NC-43 South	Minor	State	3.24	K	22	2	60	12,000	2,500	8,000	no change	2		no change	12,000	8,000
NC-43 South - County Home Rd/SR 1725	Minor	State	2.83	K	18	2	60	12,000	2,500	8,000	no change	2		no change	12,000	8,000
County Home Rd/SR 1725 - Old Tar Rd/SR 1700	Minor	State	1.13	K	20	2	60	12,000	2,500	8,000	no change	2		no change	12,000	8,000
McDonald St (Simpson) / SR 1755																
West Village Line to East Village Line	State	State	0.61	K	18	2	60	12,000	4,100	3,000	no change	2		no change	12,000	3,000
Mills Road / SR 1774																
NC-43 - Lester Mills Rd/SR 1744	Minor	State	2.80	K	22	2	60	12,000	4,000	7,000	no change	2		no change	12,000	7,000
Mobleys Bridge Road / SR 1760																
NC-43 - Ivy Road/SR 2241	Major (prop.)	State	1.00	-	proposed	-	proposed	-	-	-	K	2		70	12,000	5,000
Ivy Road/SR 2241 - SE Bypass	Major	State	2.03	K	20	2	60	12,000	1,900	3,000	no change	2		no change	12,000	3,000
SE Bypass - Robert Little Rd/SR 1766	Minor	State	1.60	K	20	2	60	12,000	1,900	3,000	no change	2		no change	12,000	3,000
Mozingo Road/ SR 1210																
VOA Site C Road - Stantonsburg Road	Minor	State	1.50	K	20	2	60	12,000	4,000	7,000	no change	2		no change	12,000	7,000
NC-43 South																
Worthington Rd/SR 1711 - Lester Mills Rd/SR 1744	Major	State	3.20	K	22	2	60	12,000	7,200	20,000	C-B	4		90	33,500	20,000
Simpson Street / SR 1759																
Simpson South Village Line to North Village Line	Minor	State	0.77	K	20	2	60	12,000	1,800	4,000	no change	2		no change	12,000	4,000
Southeast Bypass																
NC-11 - NC-43	Freeway (prop.)	State	7.80	-	proposed	-	proposed	-	-	-	A	4		300	60,000	24,000
NC-43 - NC-33	Freeway (prop.)	State	7.50	-	proposed	-	proposed	-	-	-	A	4		300	60,000	25,300
NC-33 - US 264	Freeway (prop.)	State	2.40	-	proposed	-	proposed	-	-	-	A	4		300	60,000	18,600

Pitt County Area

Greenville Urban Area
Thoroughfare Street Inventory and Recommendations

Facility and Section	Thoroughfare Class	Owner/ Mtc.	Dist. In Miles	Existing Roadway and Right-of-Way							Recommended Improvement						
				Cross Section	Roadway Width (ft)	No. of Travel Lanes	Right-of-Way (ft)	Current Capacity	2002 Count	2025 Volume if No Impr.	Recom. Cross Section	Recom. Travel Lanes	Other Attributes	Ultimate Right-of-Way	Capacity	2025 Plan Volume	
Southwest Bypass																	
US 264 W - US 13	Freeway (prop.)	State	2.33	-	proposed	-	proposed	-	-	-	-	A	6		300	60,000	54,000
US 13 - Davenport Farm Rd/SR 1128	Freeway (prop.)	State	1.82	-	proposed	-	proposed	-	-	-	-	A	6		300	60,000	47,000
Davenport Farm Rd/SR 1128 - NC-903 South	Freeway (prop.)	State	2.39	-	proposed	-	proposed	-	-	-	-	A	6		300	60,000	42,200
NC-903 South - NC-11 south of Winterville	Freeway (prop.)	State	2.98	-	proposed	-	proposed	-	-	-	-	A	6		300	60,000	34,000
Speight Seed Farm Road / SR 1124																	
US 13 - Forlines Road/SR 1129	Minor	State	0.35	K	20	2	60	12,000	2,600	3,900	no change	2		no change	12,000	3,900	
Staton Mill Rd/SR 1514																	
NC-11 - Whichard Rd	Minor	State	1.17	K	18	2	60	12,000	1,400	2,000	no change	2		no change	12,000	2,000	
Tucker Road / SR 1759																	
Ivy Rd/SR 2241 to Simpson Village Line	Minor	State	1.53	K	20	2	60	12,000	1,600	3,000	no change	2		no change	12,000	3,000	
Simpson Village Line to NC-33 East	Minor	State	1.00	K	16	2	60	12,000	1,000	2,000	no change	2		no change	12,000	2,000	
VOA Site C Road / SR 1212																	
Mozingo Rd/SR - NC-43 North	Minor	State	3.95	K	20	2	60	12,000	1,000	3,000	no change	2		no change	12,000	3,000	