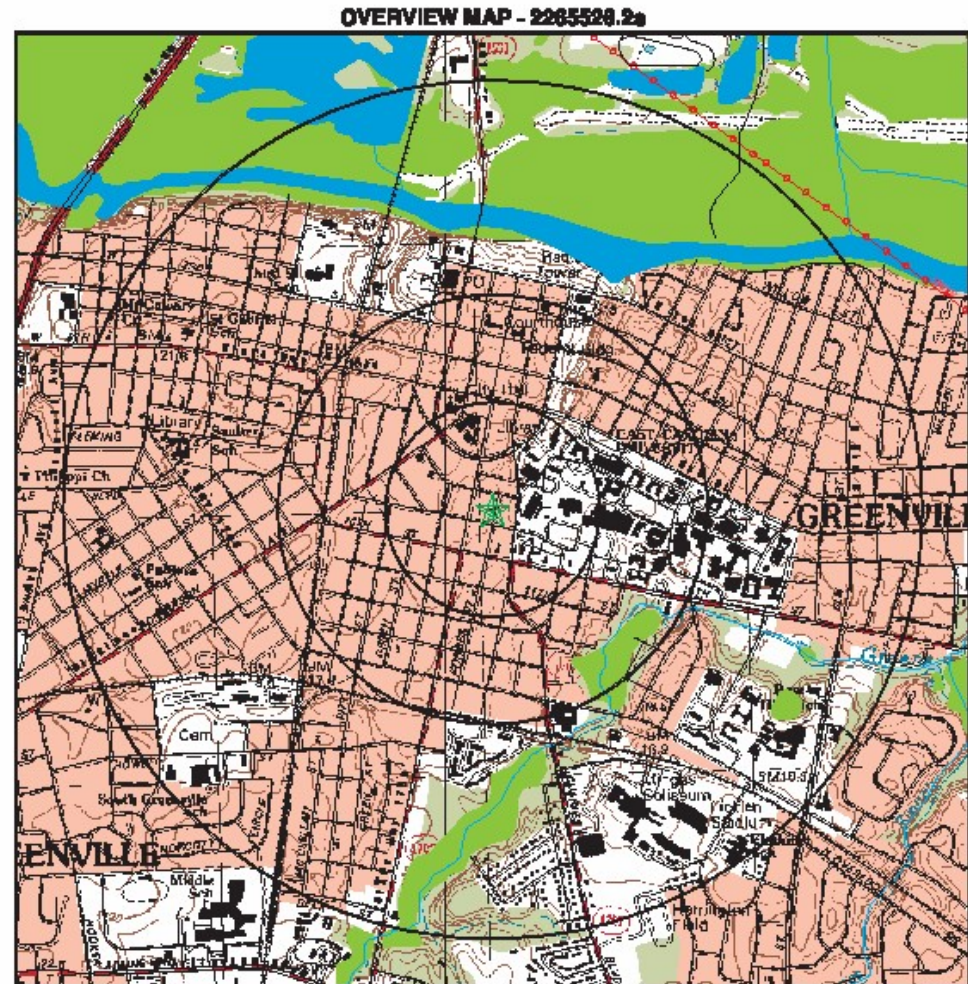


Figure 1 - USGS Topographic Map



- ★ Target Property
- ▲ Sites at elevations higher than or equal to the target property
- Sites at elevations lower than the target property
- ▲ Manufactured Gas Plants
- ☒ National Priority List Sites
- ☒ Dept. Defense Sites
- ☒ Indian Reservations BIA
- ⚡ Power transmission lines
- ⚡ Oil & Gas pipelines
- ▨ 100-year flood zone
- ▨ 500-year flood zone
- ▨ National Wetland Inventory
- ▨ State Wetlands
- ☒ Hazardous Substance Disposal Sites

This report includes Interactive Map Layers to display and/or hide map information. The legend includes only those icons for the default map view.

SITE NAME: Greenville Multimodal ADDRESS: 804 Forbes St Greenville NC 27834 LAT/LONG: 35.6074 / 77.3780	CLIENT: NFE Technologies, Inc. CONTACT: Bill Boyd INQUIRY #: 2265528.2a DATE: July 10, 2008 11:40 am <small>Copyright © 2008 NFE, Inc. or 2007 The Data User. 07/2008.</small>
---	--

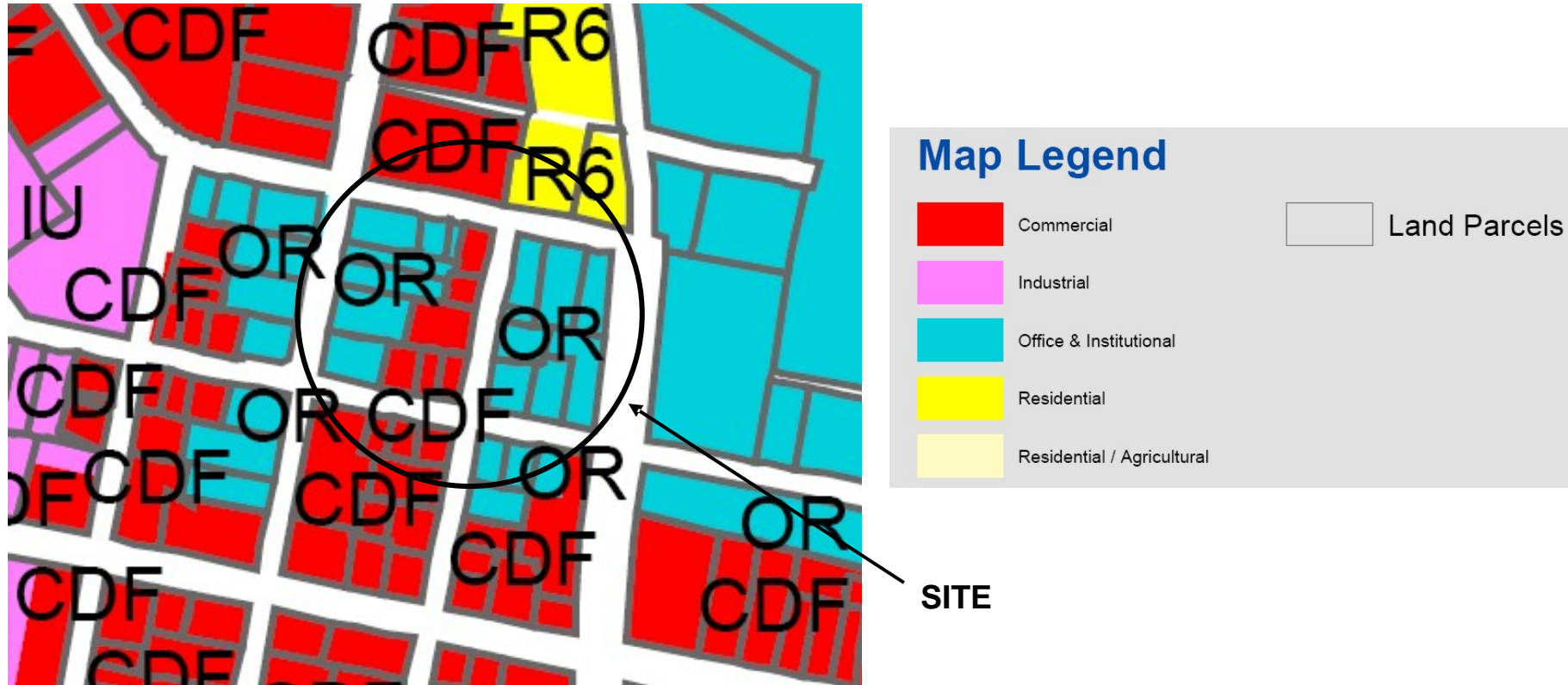
Fig. 2
Tax Parcel Map



Tax parcel numbers for the blocks bounded by Evans, 8th St., Forbes and 9th St., & 8th St., Cotanche, 9th St. and Forbes

Maps courtesy of Pitt Count Government web site (www.pittcountync.gov), OPIS.

Fig 3
Area Zoning Map



Courtesy of City of Greenville web site (www.greenvillenc.gov), Zoning map

Fig. 4
Soils Map

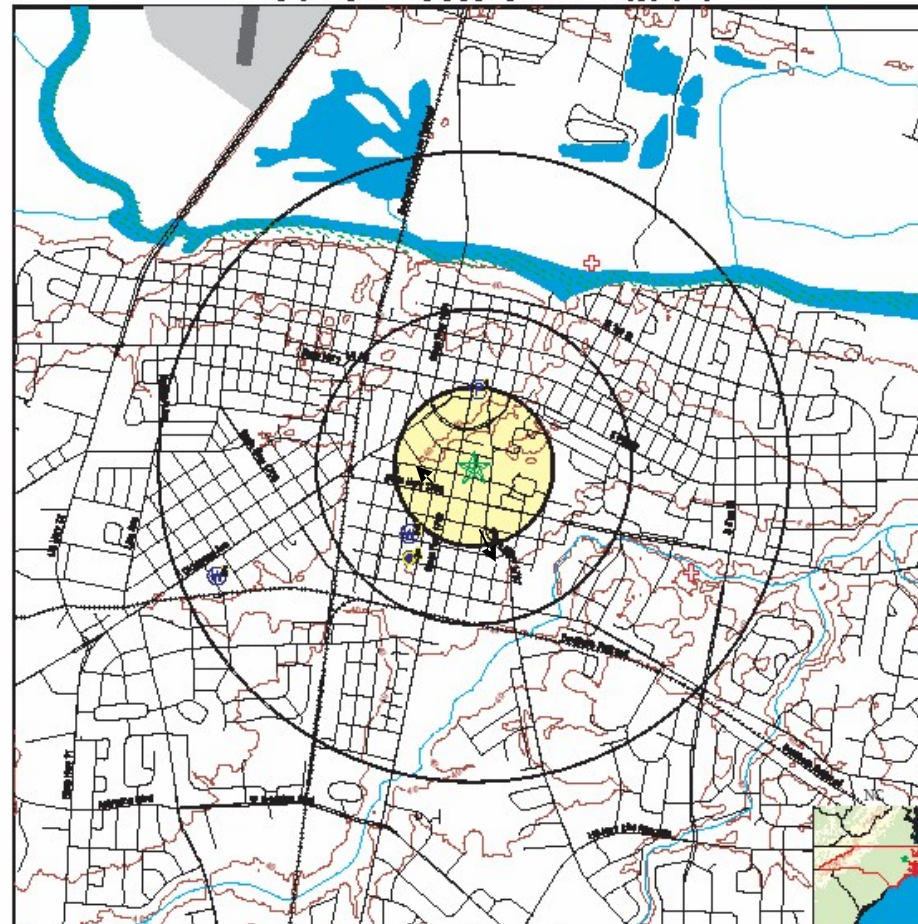


WaB – Wagram Loamy Sand, 0 – 6% slopes
Well drained loamy sand to friable sandy loam, rapid infiltration, slow runoff

Map courtesy of Pitt Count Government web site (www.pittcountync.gov), OPIS.

Fig. 5 Groundwater Flow Map

PHYSICAL SETTING SOURCE MAP - 2265526.2a



- | | | |
|--|--|---------------------------|
| County Boundary | Groundwater Flow Direction | Wildlife Areas |
| Major Floods | Indeterminate Groundwater Flow at Location | Natural Areas |
| Contour Lines | Groundwater Flow Variable at Location | Rare & Endangered Species |
| Airports | | |
| Earthquake epicenter, Richter 6 or greater | | |
| Water Wells | | |
| Public Water Supply Wells | | |
| Cluster of Multiple Issues | | |

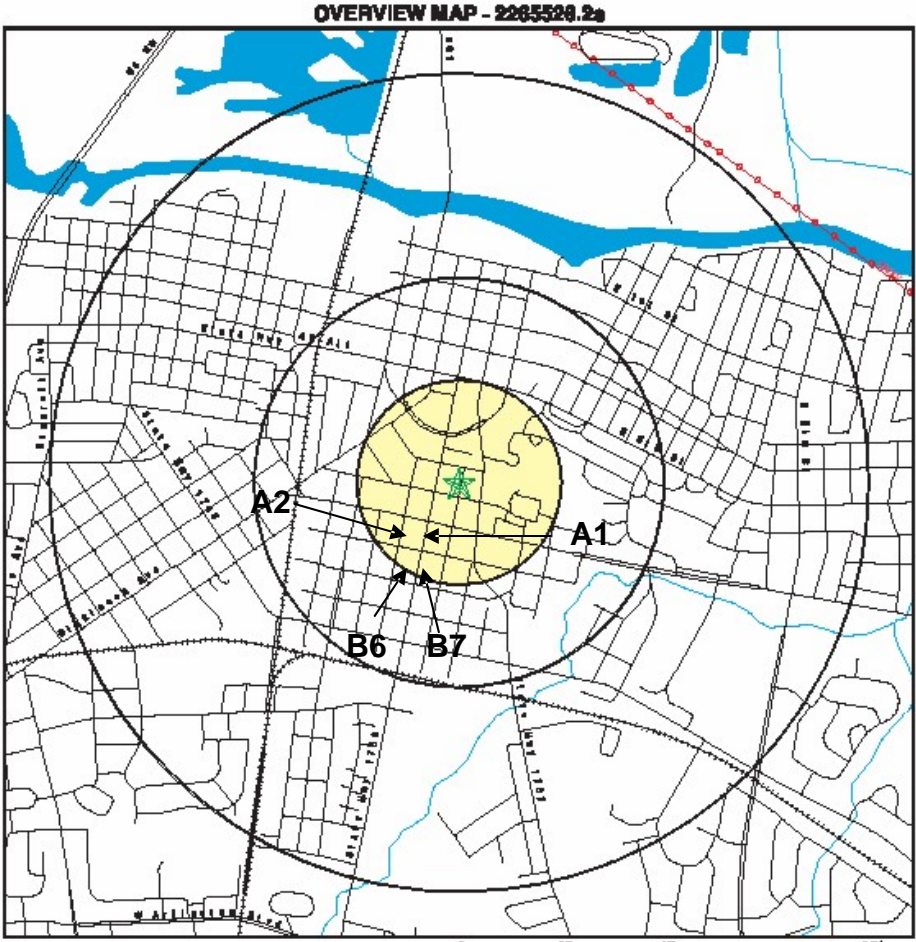
<p>SITE NAME: Ground to Multimodal ADDRESS: 804 Forbes St Ground to INC 27868 LAT/LONG: 35.6074 / 77.3730</p>	<p>CLIENT: NFE Technologies, Inc. CONTACT: Bill Boyd INQUIRY #: 2265526.2a DATE: July 10, 2008 11:40 am</p>
---	--

Copyright © 2008 NFE, Inc. © 2007 The NFE Group, Inc. © 2008

Table 1
Underground Storage Tank Incidents Within ¼ Mile

FACILITY NO./(MAP ID NO.)	NAME/ADDRESS	QTY.	SIZE	CONTENTS	LUST INCIDENT NO./DATE	STATUS	DISTANCE/DIRECTION
Not reported (A1)	Joe Davis 312 Rutledge Dr. Greenville, NC 27858	1	550	Heating oil	13826 3/14/1995	Closed Out 2/25/2005	<1/8 mi. WSW
0-019444 (A2)	(not reported) 208 S. Eastern St. Greenville, NC 27834	4 1 1 4	4000 550 2000 550	Gasoline Motor oil Gasoline gasoline	8664 6/2/1992	Closed out 10/22/1992	<1/8 mi. WSW
0-018152 (B6)	Daughtry Oil Co. P.O. Box 567 Greenville, NC 27835	Unk	Unk	Unk	8659 1992	Closed Out 1996	<1/8 mi. SW
0-018150 (B7)	Sutton Service Center 1205 Dickinson Ave. Greenville, NC 27834	3 1 1 1 3	10,000 2,000 2,000 550 6,000	Gasoline Kerosene Diesel Motor Oil Gasoline	31429 12/23/2004	Closed Out 3/15/2005	<1/8 mi. SW

Fig. 7
 Locator Map For Underground Storage Tank Incidents



★ Target Property
 ▲ Sites at elevations higher than

PAGE 10
 10

SITE NAME: Growth to Multimodal	CLIENT: NFE Technologies, Inc.
ADDRESS: 604 Fortune St	CONTACT: Bill Boyd
Growth to NC 27869	INQUIRY #: 2265526.2a
LAT/LONG: 35.6074177, 77.3730	DATE: July 10, 2008 11:40 am

Copyright © 2008 NFE, Inc. © 2007 The Auto Map. © 2008

Table 2
Power Poles and Transformers

Pole ID #	No. of Transformers	KVA Rating	Oil Volume (gal)	Leak Evidence	Location
Unknown	1	Unknown	37.5	No	9th St., between Forbes and Cotanche
Unknown	1	Unknown	75	No	9th St., near Forbes St. intersection, west side